

Survey Map

In order to preserve the scale, the map should be printed in colour onto A3 paper.

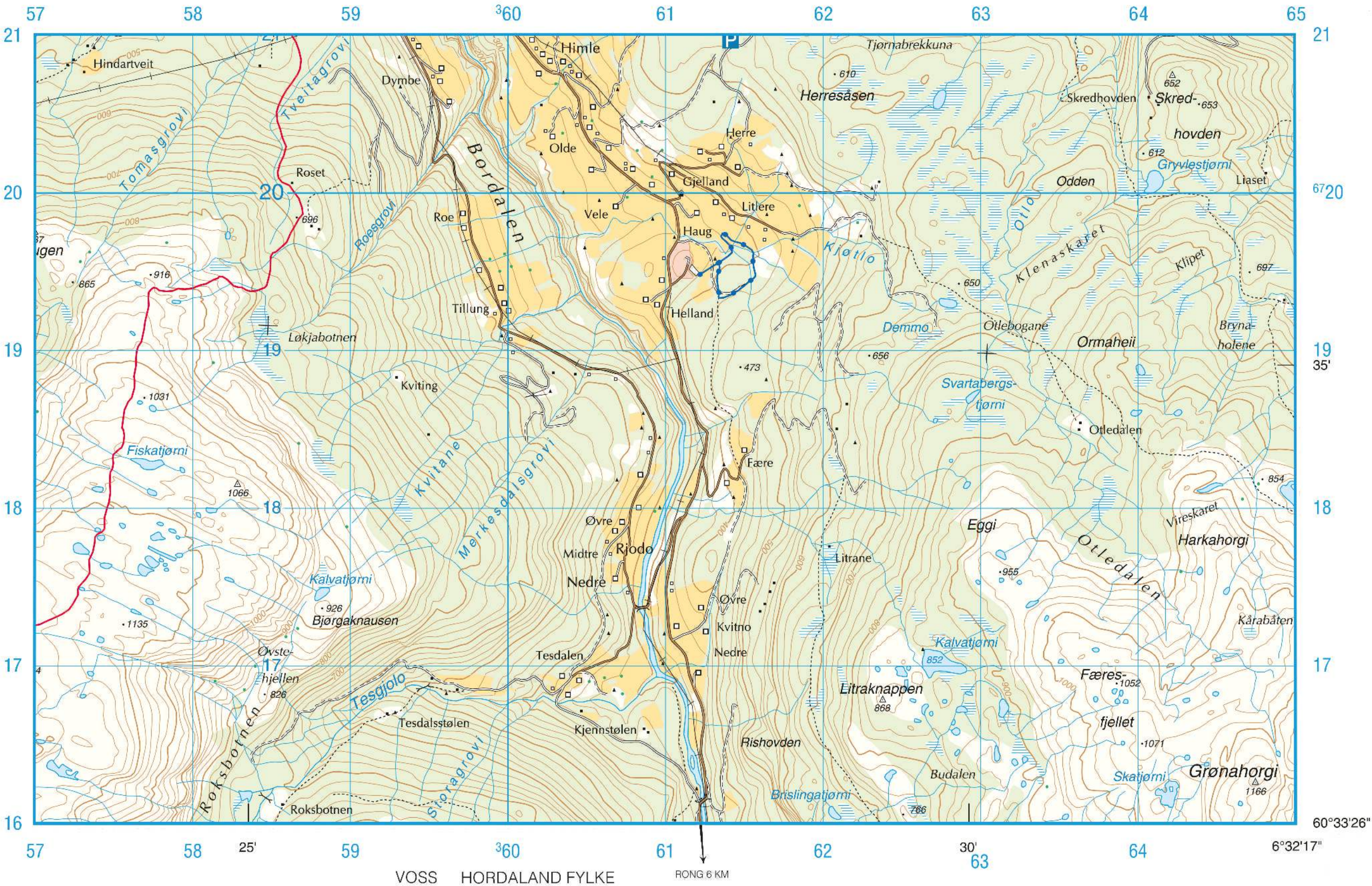
When printing, select 'Actual size'.

Do not select 'Fit' as this will re-size the map.

You may need to change the paper size to A3.

Ensure the orientation is Landscape.

Bordalen









VOSS HORDALAND FYLKE

RONG 6 KM

60°33'26"

Tourist information



-  Marked footpath
-  Unmarked footpath
-  Year-round footbridge
-  Summer footbridge
-  Prepared ski trail
-  Marked ski trail
-  Illuminated ski trail
-  Ski lift
-  Bicycle route, Trundle path
-  Down hill
-  Swimming
-  Fishing
-  Ski jump
-  Rafting
-  Rifle shooting
-  Cycle path
-  Camp site cabins

-  Camp site
-  Airport
-  Gondola lift
-  Hotel/lodging
-  Information
-  Railway station
-  Cafeteria
-  Car park
-  Picnic area
-  Restaurant











Nature areas

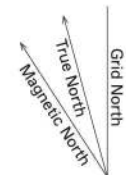
-  Waterfall

Culture and entertainment

-  Cultural monument
-  Museum










Buildings and populated area

-  City. Built-up area
-  Dominant building
-  Hotel etc.
-  Farm. House. Cabin
-  Chalet. Shanty, boatshed
-  Church. Cemetery
-  School. Meetinghouse
-  Service building
-  Other building
-  Cultural building






Diagrammatic only






Other cultural features

-  Industry, power station
-  Quarry, gravel pit
-  Power line
-  Dam
-  Ski jump
-  Rifle range
-  Sports ground
-  Pipeline
-  Mast, tower











Boundaries

-  County-/District boundary
-  Crown land boundary
-  Nature conservation area

Relief

-  Contour lines
-  Trigonometric point
-  Spot elevation
-  Lake elevation
-  Max./min. lake elevation











Communications

-  State road
-  County road
-  District road
-  Private road
-  Footpath; marked, unmarked
-  Toll road, closed
-  Tunnel
-  Bridge. Foot bridge
-  Railway, multiple track
-  Public transport building

Vegetation and land cover

-  Group of trees. Forest
-  Marsh
-  Cultivated area
-  Scree, talus
-  Embankment
-  Glacier

Communications

-  District road
-  Private road
-  Footpath; marked, unmarked
-  Toll road, closed
-  Tunnel
-  Snowshed
-  Bridge. Foot bridge
-  Ferry route
-  Railway
-  Public transport building